

TTI Production is an international consulting company dedicated in Earth Sciences, Remote-sensing digital mapping and GIS database. We provide **added-value cartographic products and analysis services** worldwide in the Oil & Gas onshore Exploration, Risks and Natural Hazards and Water and Environmental domains.

Our technical staff which includes geologists, geomorphologists, geographers, foresters engineers and computer scientists and image processing experts, has realized substantial contributions in satellite image analysis and digital mapping using advanced GIS technology.

TTI Production is an authorized and **independent reseller** of most of the remote-sensing satellite images (SAR and optical) and a recognized producer of Digital Terrain Models (DEM/DTM) usable on most of the GIS platforms.






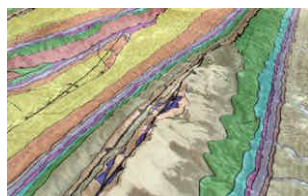
Image processing and features extraction
DEM and geomorphometric parameters
3D visualization and VR



Geologic analysis
Correlation and coherency of multi-source maps
Geostatistics on fault and fracture network
Tectonic Geomorphology
Risks and Natural Hazards



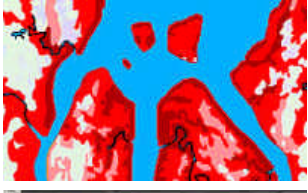
Seismic survey planning
Pipeline routing
Well locating



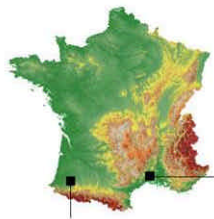
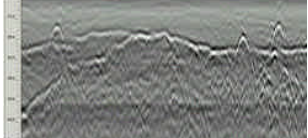
Environmental Baseline Studies
Environmental Impact Assessments
Facilities siting



Coastal zone Management
Oil-spill Response planning



Ground Penetrating Radar (GPR)
- Buried pipe detection
- Near Sub-surface geology





TTI Production
136 Rue Guy Arnaud
30900 Nimes - FRANCE
Tél. 33 (0) 466 212 025
Fax 33 (0) 466 647 957

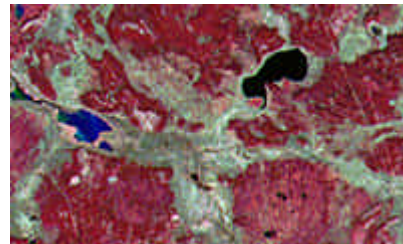
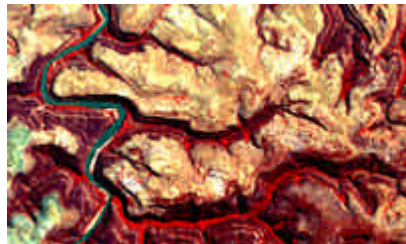
TTI Production
2 avenue P. Angot
Technopole Hélioparc
64000 Pau - FRANCE
Tél. 33 (0) 559 026 733
Fax 33 (0) 559 021 705

 Requests
info@tti.fr


REMOTE-SENSING DATA FOR EARTH SCIENCES AND SUSTAINABLE DEVELOPMENT



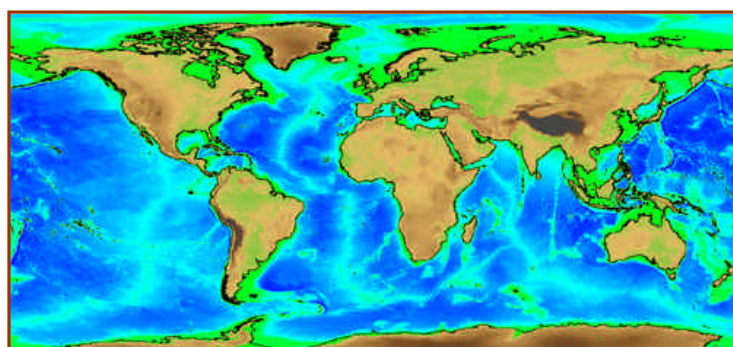

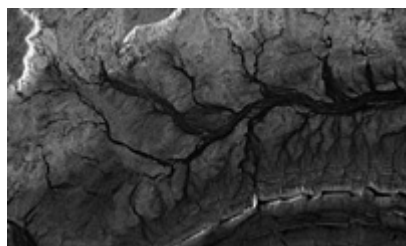
**LANDSAT
SPOT
ASTER
IRS
ALOS
IKONOS
QUICKBIRD**



**ORBVIEW
GEOEYE
RAPIDEYE
WORLDVIEW 2
KOMPSAT
FORMOSAT
ALOS AVNIR**



**ENVISAT/ERS
RADARSAT
PALSAR
TERRA SAR-X
Etc.....**



**IMAGE RESEARCH, QUERY
AND SELECTION**

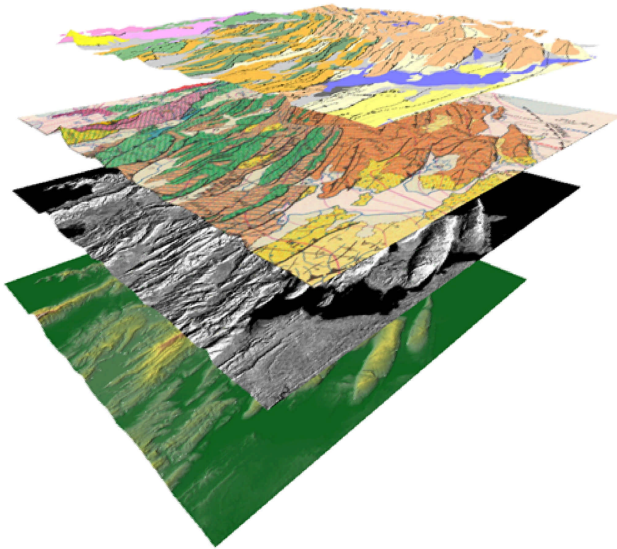
EXPERTISE ON DATA

**USE AND COSTS SUITABILITY
FOR PROJECTS**

ARCHIVE SEARCH

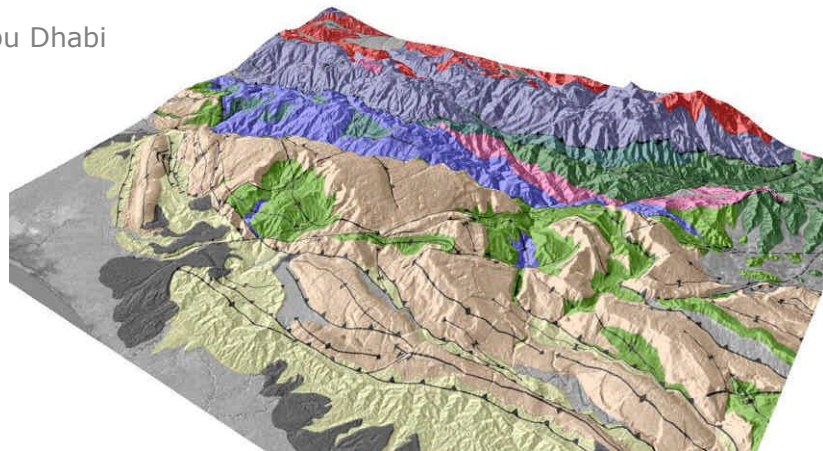


CLIENTS AND PARTNERS



- ADDAX
- BEICIP Franlab
- BRGM
- CEA
- CEPESA
- CEPESA Egypt
- CHEVRON E&P
- CREOCEAN
- European Gas Limited
- GDF
- HYDRO E&P
- IAEA
- IFEN
- IFP
- IGNfi

- Ministry of Hydrocarbons, Gabon
- MTT Finland
- NIOC
- National Oil Operations Onshore Company - UAE
- PERENCO E&P
- Petroleum Institute of Abu Dhabi
- Rockover Ressources
- REPSOL
- SHELL E&P
- SOGREA Magelis
- SONATRACH
- SPOTIMAGE
- STATOIL E&P
- TECHNIP
- TIGF
- TOTAL E&P
- TOTAL E&P Algeria
- TOTAL E&P Mauritania
- UN – United Nations
- University of Barcelona, Spain
- University of Ankara, Turkey
- USGS – United States Geologic Survey, USA
- VAALCO
- WORLDBANK



Scientific and Business Associations

Club Geosciences – Pau, France

EGU - European Geosciences Union

GEP-France – Member of the French Oil & Gas Suppliers Council

IAMG - International Association for Mathematical Geology

SPE - Society of Petroleum Engineers

www.tti.fr

www.detection-reseaux.fr

www.orthocoverage.com